

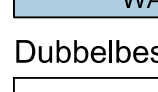
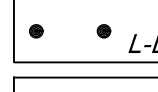
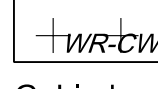




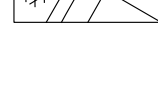


- Legenda**
-  Plangebied
 - Bestemming**
 -  Water
 -  WA
 - Dubbelbestemmingen**
 -  Leiding - Leidingstrook
 -  Waarde - Cultuurhistorische waarden
 -  Gebiedsaanduiding
 -  vrijwaringszone - dijk
 - Functieaanduiding**
 -  (swa-k)
 -  specifieke vorm van water - kbesurfaciale Noordzee
 - Verklaring**
 -  gegevens GBKN

